



The Coal  
Authority

Resolving the **impacts** of mining

# Subsidence Buffer Report



119 OLD FARLEIGH ROAD, SOUTH CROYDON, CR2 8QD

Date of enquiry: 18 March 2022  
Date enquiry received: 18 March 2022  
Issue date: 18 March 2022

Our reference: 81007148877001  
Your reference: 148359811-  
20220318091030191

# Subsidence Buffer Report

This report is based on and limited to the records held by the Coal Authority at the time we answer the search. This report does not contain any details of damage notices or claims that are specific to the enquiry boundary.

## Client name

Search Acumen

## Enquiry address




119 OLD FARLEIGH ROAD, SOUTH CROYDON, CR2 8QD

## How to contact us

0345 762 6848 (UK)  
+44 (0)1623 637 000 (International)

200 Lichfield Lane  
Mansfield  
Nottinghamshire  
NG18 4RG

[www.groundstability.com](http://www.groundstability.com)

 /company/the-coal-authority  
 /thecoalauthority  
 /coalauthority



Approximate position of property



Reproduced by permission of Ordnance Survey on behalf of HMSO. © Crown copyright and database right 2018. All rights reserved.

Ordnance Survey Licence number: 100020315

# Claim information

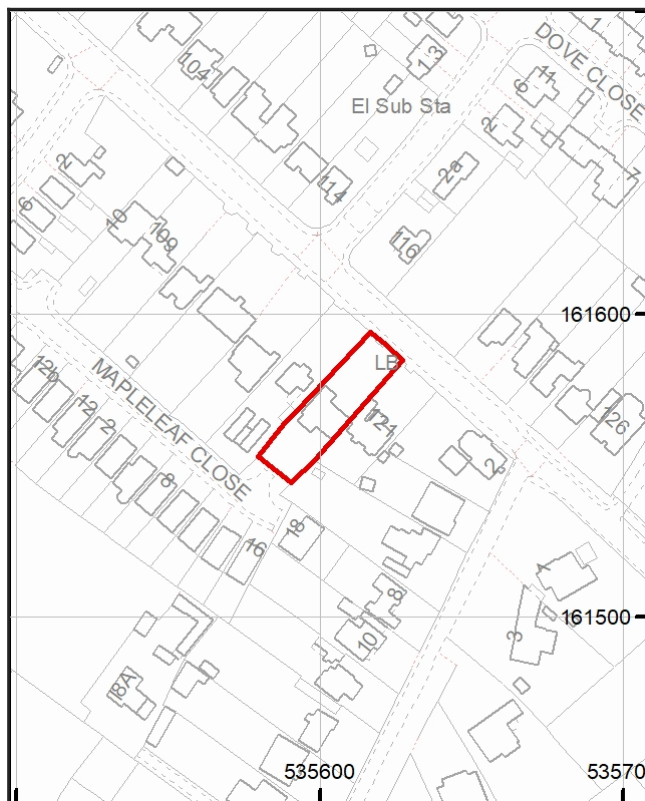

There are no claims within 50 metres of the enquiry boundary that have been received since 31 October 1994.

This report does not contain any details of damage notices or claims that are specific to the enquiry boundary.

# Enquiry boundary

## Key

Approximate position of enquiry boundary shown




## How to contact us


0345 762 6848 (UK)  
+44 (0)1623 637 000 (International)

200 Lichfield Lane  
Mansfield  
Nottinghamshire  
NG18 4RG

[www.groundstability.com](http://www.groundstability.com)

 /company/the-coal-authority

 /thecoalauthority

 /coalauthority



Reproduced by permission of Ordnance Survey on behalf of HMSO. © Crown copyright and database right 2018. All rights reserved.

Ordnance Survey Licence number: 100020315