
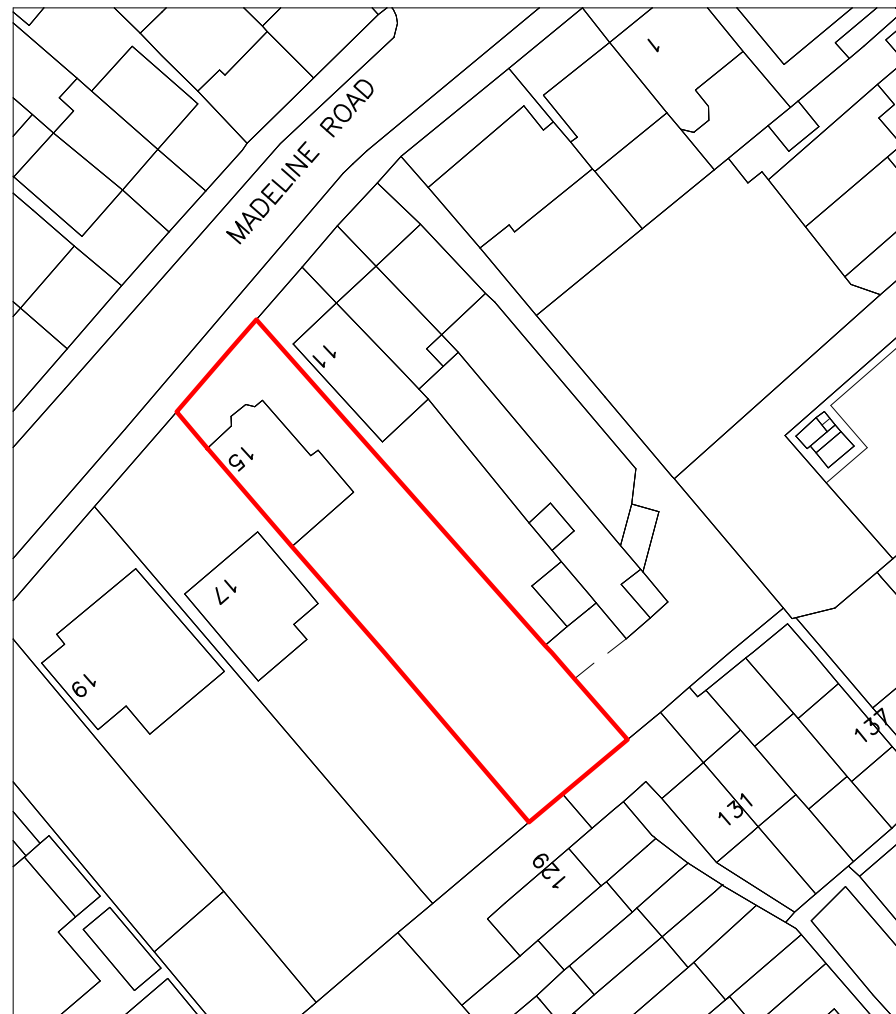
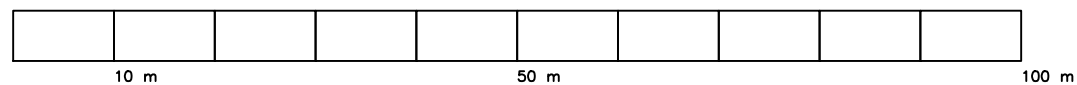


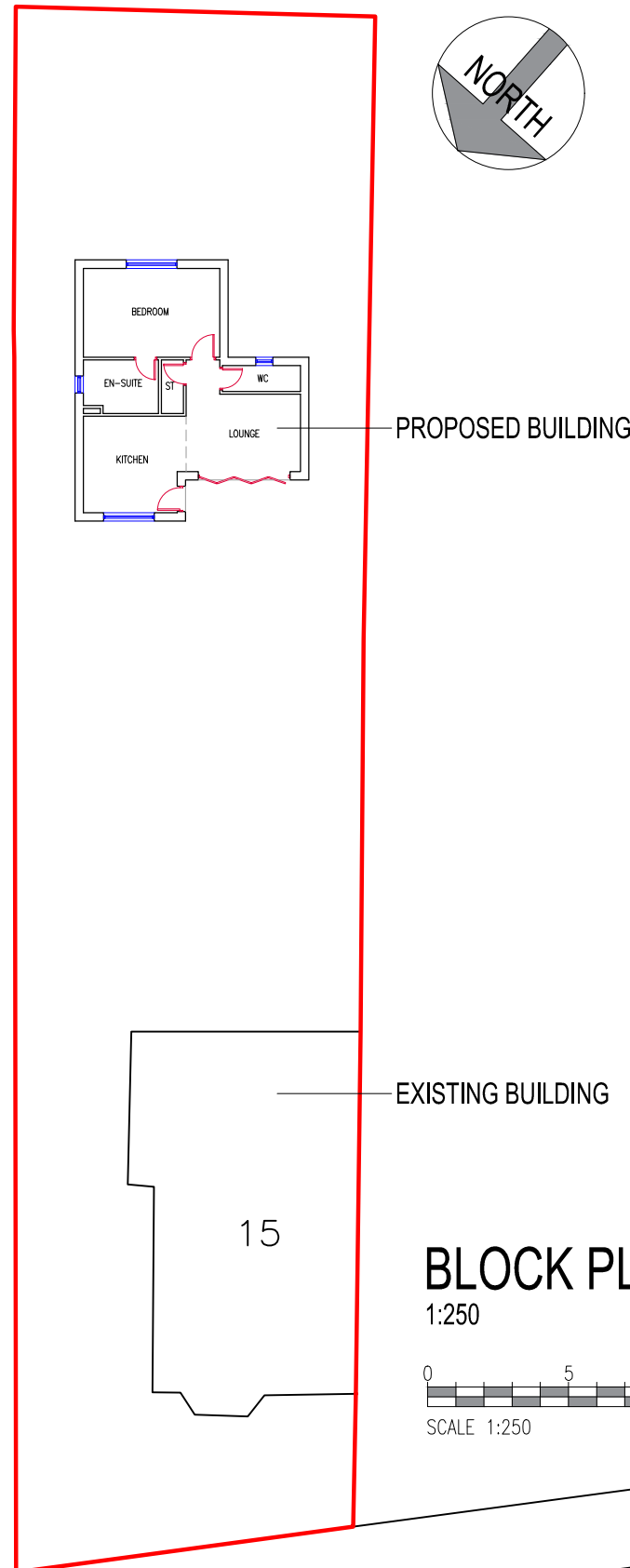
This drawing was produced using CAD and on no account should be amended by hand.
 This drawing should not be scaled from.
 All dimensions shown are for reference and should be checked on site prior to commencement of work.



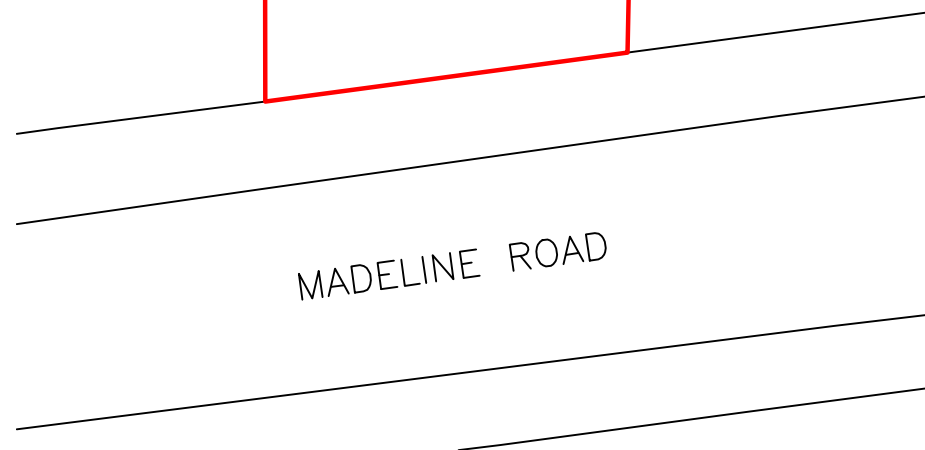
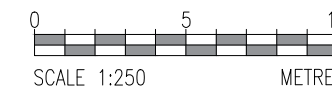
ReQuestAPlan
 Map number: TQRQM24060162743411
 Title: 15 Madeline Road
 Map Produced for: Planning
 7. Crown copyright and database rights 2024 OS 100042796
 Project ID:
 Date of Purchase: 28-02-2024
 1 Years subscription from 28-02-2024 for 1 workstation.



SITE PLAN
 1:750



BLOCK PLAN
 1:250



REV	DATE	DRAWN	CHK'D	APPR'D

Planners & Architects
 Professional Planning & Architectural Services

plannersandarchitects@gmail.com

PROJECT:
 15 MADELINE ROAD, SE20 8AY

CLIENT:
 -

DRAWING TITLE:
 SITE & BLOCK PLANS

Status	Scale & Paper Size	Issue date
Planning	1:100@A3	03/03/24
Drawing Number	Revision	
MR/01	-	